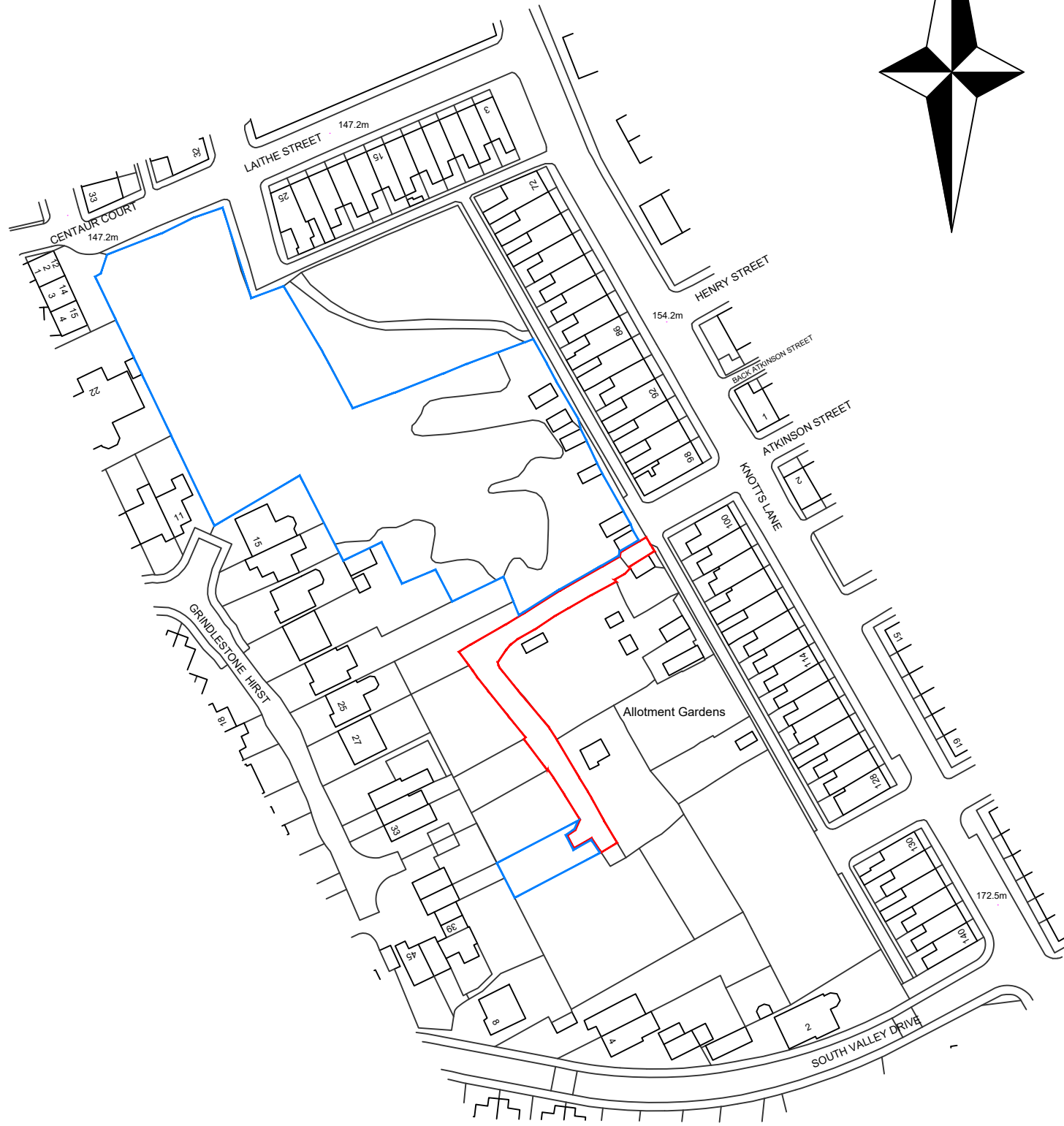

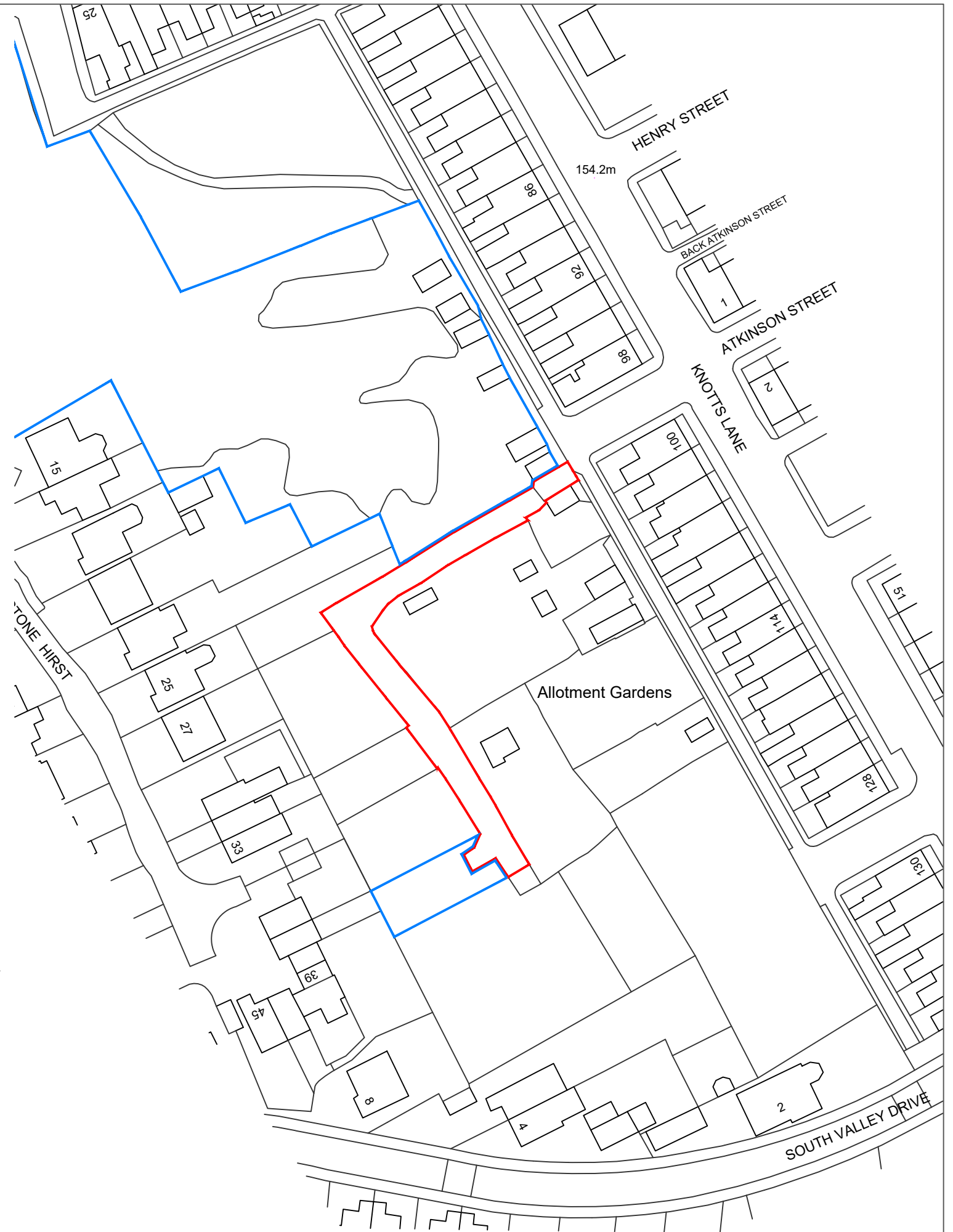


PLAN REFERRED TO LAND OFF KNOTTS LANE, COLNE, BB8 8AE

Ordnance Survey, (c) Crown Copyright 2022. All rights reserved. Licence number 100022432



LOCATION PLAN - scale 1:1250 at A3



BLOCK PLAN - scale 1:500 at A3

